


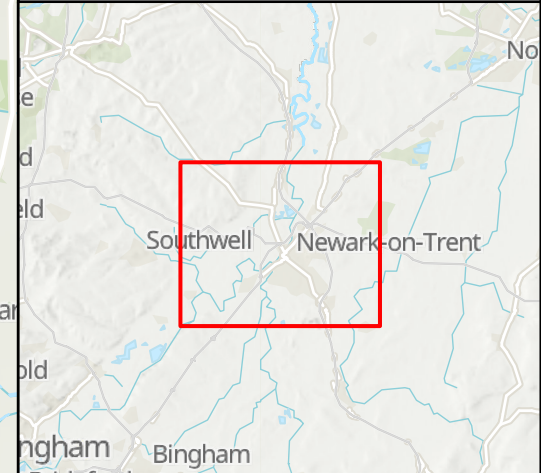


NOTES
Source
 ZTV generated using 1m DSM © Environment Agency copyright and/or database right 2015. All rights reserved. Parameters:
 4.2m HGV modelled height.
 1.6m viewer height.
Service Layer Credits
 Contains OS data © Crown Copyright and database right 2023
 Contains data from OS Zoomstack

KEY TO SYMBOLS
 Order Limits
 Landscape study area
 Zone of Theoretical Visibility (ZTV)



C01	13/02/24	DCO APPLICATION	BH	CU	HF
REV.	DATE	AMENDMENT DETAILS	ORIG	CHK'D	APP'D

CLIENT


PURPOSE OF ISSUE
 DCO APPLICATION

DEVELOPMENT CONSENT ORDER NUMBER
 TR010065

PROJECT TITLE
 A46 NEWARK BYPASS

DRAWING TITLE
 Figure 7.3
 Zone of Theoretical Visibility

ORIGINAL SIZE A3 SCALE 1:40,000

DRAWING NUMBER HE551478	ORIGINATOR SKAG	VOLUME ELS	PROJECT REF NO. HE551478
LOCATION CONWI_CONW	TYPE DR	ROLE LS	REVISION C01
	NUMBER 30225		

© Skanska
 This document is issued for the party which commissioned it and for specific purposes connected with the captioned project only. It should not be relied upon by any other party or used for any other purpose.
 We accept no responsibility for the consequences of this document being relied upon by any other party, or being used for any other purpose, or containing any error or omission which is due to an error or omission in data supplied to us by other parties.

